

The Island of BOZCAADA

*The Gateway to
Ancient
TROY*

*Plunge into the ancient world;
visit the legendary cities of
Troy and Assos*

*Discover
Gallipoli*

*The land which became a symbol
of three nations*

*Rejuvenate on the Sandy
Beaches under the Aegean
sun before you walk into the boundless
Vineyards*

*Taste the island's worldwide
Famous Wine in an
historical factory while you wander
around the narrow streets covered
with flowers*


Turkey



BOZCAADA
Cruise Port

bozcaadacruiseport.com

Listed in CLIA's
Top 10 Must Visit Destinations for 2020



THE ISLAND

Contents

- 2 The Island
- 4 Location, Port & Facts
- 5 Location
- 6 What to see, where to visit?
- 8 Gateway to Antiquities
- 12 The Culture
- 14 A land of Events

“God created Bozcaada for those who visited there, to have a long life.”

This is, the famous Greek historian Herodot's quote, which you will certainly agree at the end of your unforgettable visit to Bozcaada. This lovely island is also known with its former name “Tenedos”, which was mentioned in ‘the Iliad and Odyssey’ of Homer. The island is situated in front the ancient city of Troy, and this strategic location was claimed to be the station of the Greek fleet during the legendary Trojan War in the Homer's account. Bozcaada (formerly Tenedos) lies at the mouth of the Dardanelles, blessed with the beautiful colors of Aegean Sea. Bozcaada is a lovely tiny island with several historical places, wonderful beaches, delicious fish dishes and famous vineyards. Bozcaada takes its place on the viniculture literature with its grapes. Grape culture is the inseparable part of life of the island, which also decorates the balconies of beautiful old houses on narrow streets. The beauty of the crystal clear waters and lovely beaches will stimulate your praise to the impressive nature of Bozcaada. Due to the island's strategic position, Bozcaada had been occupied by several civilizations such as Greeks, Persians, Romans, Byzantines, Venetians, Genoese and Ottomans. The story of Bozcaada starts with the arrival of Tenes, the son of King Kyknos, to the Leukophrys island, which is renamed as Tenedos (Tenes's Island). Pelasgians are thought to be the first inhabitants of the island approximately 5000 years ago. Beginning from the ancient times the strategic location of the island, which is located at the mouth of Dardanelles, played a critical role in order to control firstly Troia (Troy) and than the Dardanelles. More recently the island was used as an air base by the Allied forces in the Gallipoli Campaign of First World War (WW I). Bozcaada castle is the first historical structure, which attracts your attention when you step the island. The castle have a very deep history dated back to Phoenicians time with cut stones. Later on, it was restored by the Genoese and the Venetians. After the Ottoman takeover, Fatih Sultan Mehmet ordered the reconstruction of the Bozcaada Fort as it is remained today. This was performed by Gedik Ahmet Pasha. Some of the other historical structures that are worth to visit are Koprulu Mehmed Pasha Mosque, which was built in the 17th century, and the active church that was remained from Venetians. While you are walking on the streets, old Greek and Ottoman architectural structures can be seen in all narrow streets of the lovely island.

WE ARE PROUDLY RECEIVING CALLS
FROM MOST OF THE CRUISE COMPANIES

OCEANIA
CRUISES

Regent
SEVEN SEAS CRUISES®

EMERALD
CRUISES

SILVERSEA

SEABOURN®

THE RITZ-CARLTON
YACHT COLLECTION

Explora
JOURNEYS

STAR CLIPPERS
Unique Sailing Adventures

SCENIC®
LUXURY CRUISES & TOURS

MARELLA
CRUISES

SEADREAM
YACHT CLUB®



PORT & FACTS



Anchorage Area

Coordinates :

A : 39 51, 00' N-026 04, 40' E

B : 39 51, 20' N-026 05, 40' E

C : 39 50, 50' N-026 04, 70' E

D : 39 50, 50' N-026 05, 10 E

Distance to Wharf : 0, 55 n. miles



Port, Tender Wharf

Coordinates :

39° 50' 6" N, 26° 4' 11" E

Wharf

Length: 31 meters

Min. Draft : 2, 70 meters

Height from sea level : 1, 20 meter

Terminal :

Fully ISPS

Brand New Terminal

Located in city centre




LOCATION

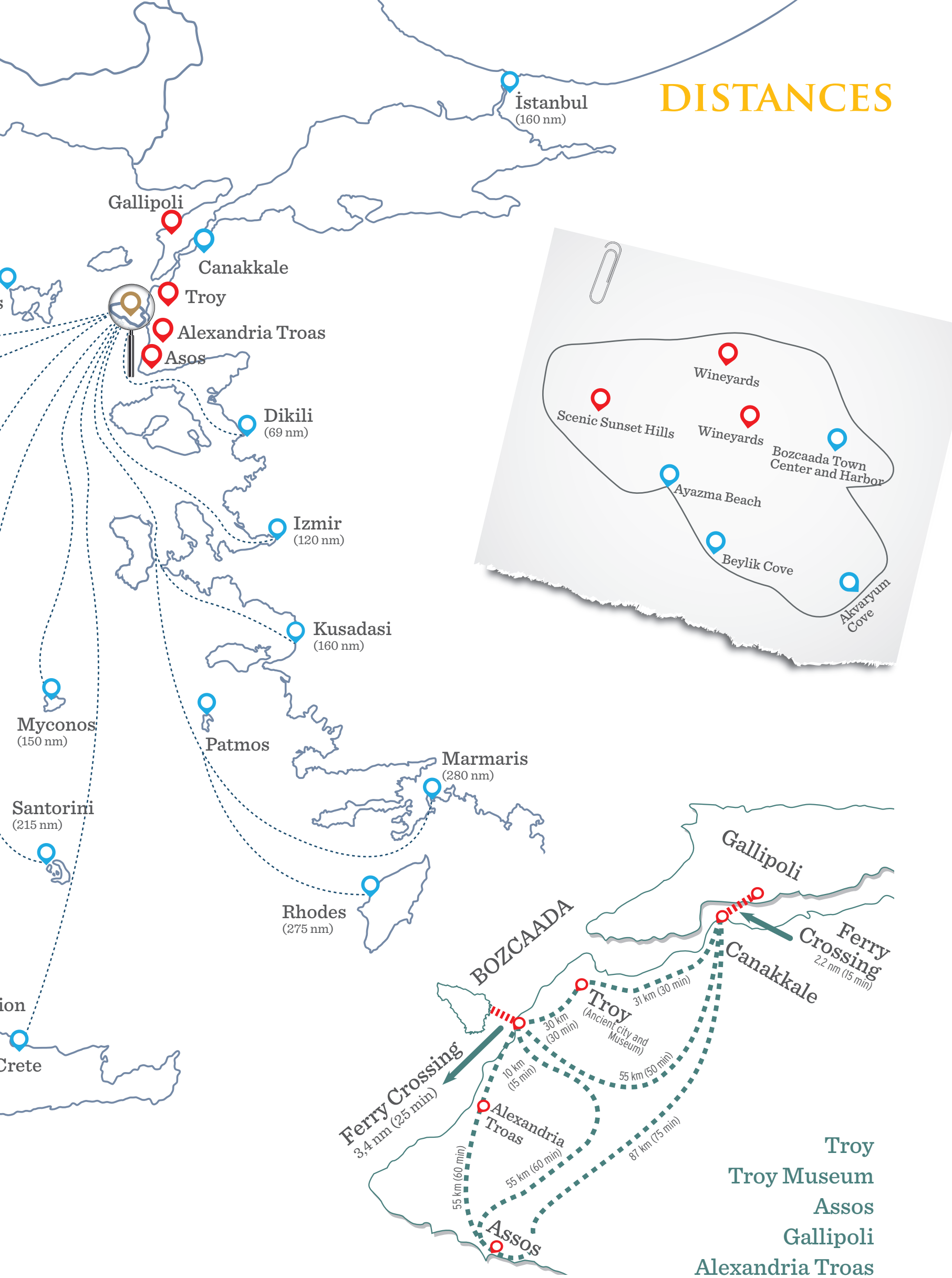
Bozcaada is located in north of Aegean Sea, 12 nautical miles distant to Dardanelles Strait Entry.

The island proximity to to the highlights of the Aegean and Istanbul gives a great advantage and flexibility to cruise companies in their itinerary planning. Bozcaada is connected by a scheduled ferry to the mainland and the short distance of 3,4 nautical miles is covered in only 25 minutes.

The worldwide famous antiquities as the ancient city of Troy, the Legendary Assos, the Alexandria Troas and the Gallipoli Peninsula are reachable with a short drive from the ferry landing point. Bozcaada's implacable location, beauty, history and the easy access to antiquities will soon position the island as one of the best destination for cruise calls.



DISTANCES



WHAT TO SEE, WHERE TO VISIT?

BOZCAADA CENTRE (HARBOR AREA)

The centre is the most densely populated part of the island. Here you will find the nostalgic streets of a small and lovely fishing town. In former times a small stream divided the town in a 'Rum' and 'Turkish' district, and even though this separation does not exist anymore, you will still be able to understand in which part you are by looking at the architecture of the houses. The 'Rum' quarter might draw more of your attention with its well-preserved houses and streets. In the middle of the quarter a church and clock tower watch over the town. Old taverns and cafes have been turned into new restaurants, cafes and shops while keeping an authentic air. In recent years a major part of the houses in this district have become boutique hotels and guest houses. The Turkish quarter used to have less hotels and cafes in the past, but the last years the narrow streets have started accommodating tourists, too. One can walk through all the streets of Bozcaada within a couple of hours, but you could also choose to stroll slowly and imagine yourself living in one of the lovely houses covered by the bougainvillea.



BOZCAADA CASTLE

As you approach the island by boat, the first site to attract your attention will be the imposing, majestic castle of the island. Don't be surprised to find such a big castle in this seemingly small town.

The grandeur of the castle reflects the rich past of the island. Since the island is located at the mouth of the Dardanelles, so close to the mainland it has been open to invasions throughout the centuries. All those civilizations that lived here felt safe under the protection of this big castle.



MUSEUM

Museum, located in the centre is a unique place for tourists who want to learn more about the place they visit. This collection that manifests the rich history of the island was set by individual efforts. When M. Hakan Gürüney's loyalty to Bozcaada and his explorer personality came together, a please-to-see extraordinary collection therefore came out.



The main titles you can see in the museum collection are: fossils peculiar to Bozcaada, archaeological pieces, coins, maps and gravures, articles of French soldiers when they used Bozcaada as a military base in the 1915 Gallipoli War, postcards from that time, documents of postal service history, 25 photographs Ara Güler (famous Turkish photographer) took in 1955, island pictures starting from 1880, old wine bottles produced in the island, the goods Greek and Turkish people used in their houses, documents, books.



THE CHURCH OF MOTHER MARY

This is the only church currently open for worship services to Bozcaada's Orthodox congregation. It is situated in the heart of the Greek neighborhood.


The date "1869" posted on its door, its first construction is believed to date back to the Venetian era. Its four-storied bell-and watch-tower was partially dismantled and placed behind wire netting in the 1980's due to cracking and crumbling of parts caused by corrosion over time.



THE KÖPRÜLÜ MEHMET PASA MOSQUE

This mosque, believed to have been demolished during the Venetian era, was restored in 1655 by Köprülü Mehmet Pasa, who subsequently became its namesake. Today it is known within the community as the Yalı Mosque.

It has no epitaph. It has taken on its current shape as a result of repairs to it over time. It has a pleated roof and more or less fits the dimensions of a square.



BOZCAADA ART GALLERIES

The island has an active arts life, during summers especially. The romantic setting which it provides from the moment the sun rises from behind Mt. Ida to the moment it sets behind the island of Limnos has attracted many poets, artists, musicians and authors in recent years. Some hear the echoes of Homer's poetry

while listening to the sound of the relentless wind. There are several locations where artists' works are exhibited. It all started with one gallery years ago, but has expanded vigorously with the addition of new venues, transforming the island into a nationally well-known arts center.



WHERE TO SWIM IN BOZCAADA?

The virgin coves with their crystal clear waters are another attraction of the island. These big and little coves, which are so many in number that those who come across them for the first time are stunned are mostly suitable for swimming. The water surrounding the island is generally cold, but it is not difficult to get used to its refreshing effect. Some of the coves are too big to be missed and wait for you to discover them. Yet, you get the feeling that you are the first to set foot on this small cove. Even in the most crowded season, you have the chance of finding a cove which is exclusively at your service.



THE ANCIENT TROY

The first city on the site of Troy was Wilusa, founded in the 3rd millennium BC by the Hittites, who were the first indigenous Anatolian people to rise to form a state during the Bronze Age. Situated over the Hisarlık Hill on the northwestern tip of Troad Peninsula, it was clear that the reason for the city's existence in the first place was a total control of Dardanelles, which, along



with the Sea of Marmara and the Bosphorus, is today known as the Turkish Straits, a key route connecting Mediterranean with the Black Sea, as well as being where European and Asian landmasses are almost just a stone's throw away from each other. The abduction of Helen, the daughter of the king of Sparta, by Paris, a Trojan prince, sparked enmity between the Trojans and Achaeans from across the Aegean Sea. Having been unable to break into the defensive walls of the city, Achaeans decided to set up a trick - they offered a huge wooden horse as a gift to Trojans, as an amend for the bother they caused with their war galleys on the city's beach. Trojans accepted the offer sincerely, but this resulted in them losing their city, as inside of the horse was full of Achaean soldiers, ready to combat, and now right in the center of the city. For all its actuality, there was a Trojan War, which possibly took place in the 12th century BC, and it was around this time Hittite Wilusa was converted to Hellenic Illion, and later Troia. However, for some reason, all later invaders from all directions, with the notable exception of Alexander the Great (who founded the city of Alexandria Troas on the coast south of Troy), favoured Bosphorus to northeast instead of Dardanelles for their intercontinental crossings. The Roman emperor Constantine I (r. 306-337) agreed as well, founding a new capital for his empire, Constantinople (Istanbul today), on the banks of Bosphorus. As Constantinople flourished, its geographical rival Troy declined, eventually disappearing under layers of dirt. Since the days of Byzantine Empire, Troy was thought to be nothing but Homer's pure imagination, but in 1868, Heinrich Schliemann, a German businessman and a self-proclaimed archaeologist, proved otherwise, after taking the hint that Troy might be a real place buried under the Hisarlık Hill from Frank Calvert, a British archaeologist who visited the site three years earlier. As Schliemann's excavations were totally amateurish, it

damaged the integrity of much of the remains, but Schliemann obtained what he yearned for anyway-his Greek spouse Sophia Schliemann is immortalized in a photo showing her wearing the treasures found at the Hisarlık Hill (part of the treasure was later taken by the Red Army from Berlin to Moscow at the end of World War II). Although almost a century and a half passed since the days of Schliemann, Troy still hasn't been unearthed completely yet, and the excavation works still continue to this day. Once a harbour city on the edge of a deep bay of Dardanelles, the site now lies 5 km inland from the coast due to the alluvial material carried by the River Scamander (modern Karamenderes), which filled the bay, turning it into the fertile, flat farmland stretching out to the sea that it is.






ASSOS

The city of Assos on the Aegean coast of modern Turkey was founded by Ancient Greeks sometime around the 7th century BC. Today the site, whose modern name is Behramkale, is a beautiful seaside resort littered with ancient ruins dating from the ancient Greek and Roman periods. The city passed through many hands during its long existence, the Persians took Assos from the possession of the Ancient Greeks during the 4th century BC only to be driven out a few years later by few years later by Alexander

the Great. Later, the city came under the control of the nearby Kings of Pergamum, until it was engulfed by the Roman Empire in 133 BC. The prosperity of the city dwindled after the Roman period and it remained just a small settlement throughout the Byzantine period and through to modern times. The most famous of Assos' ancient inhabitants would likely be Aristotle, who founded a school of philosophy here and married the niece of the city's most of the city's most famous king, Hermeias.

St Paul was also a reputed visitor to the city. Perhaps the best known ancient site at Assos is the Temple of Athena, which is situated on the crest of a dormant volcano. It offers beautiful views of the area stretching as far as the island of Lesbos, which is just 12km across the sea, and also of other nearby ruins such as Pergamum. Although little remains of the temple, it is the only Doric example in the

Anatolian region. Other sights to see in the town include the impressive ancient city walls, the Hellenic city gateway - consisting of two massive towers - a Roman theatre, gymnasium, agora and the necropolis (cemetery). Some of the ruins have been reconstructed. Sights at Assos from other periods include the Ottoman era mosque and fortress which date from the 14th century.



ALEXANDRIA TROAS

It was one of the major sea ports in the Aegean connecting trade routes in Asia Minor to Neapolis in Macedonia by sea lines and then to Rome by road. The city was founded in 310 BC and its original name was Antigonía Troas, named by Antigonos, but then it was changed into Alexandria Troas by Lysimachus and dedicated to Alexander the Great.

During the Roman period, especially under the reign of Cesar and then Augustus, the city lived its heydays thanks to its busy port. Alexandria Troas is an important site for the history of Christianity, it

was mentioned several times in the Bible. In the 1st century AD Saint Paul passed some time in Troas during his second missionary journey where he had a vision of a man calling him to Macedonia to help them (Acts 16. 9), so he sailed to Europe (Acts, 16:8 - 11) where he first preached. Also, in Troas Luke joined Paul and they continued their mission. On his third missionary journey Saint Paul had a long preach during which Eutychus fell down from the third floor of the building (Acts 20:6 - 10). There are other biblical references



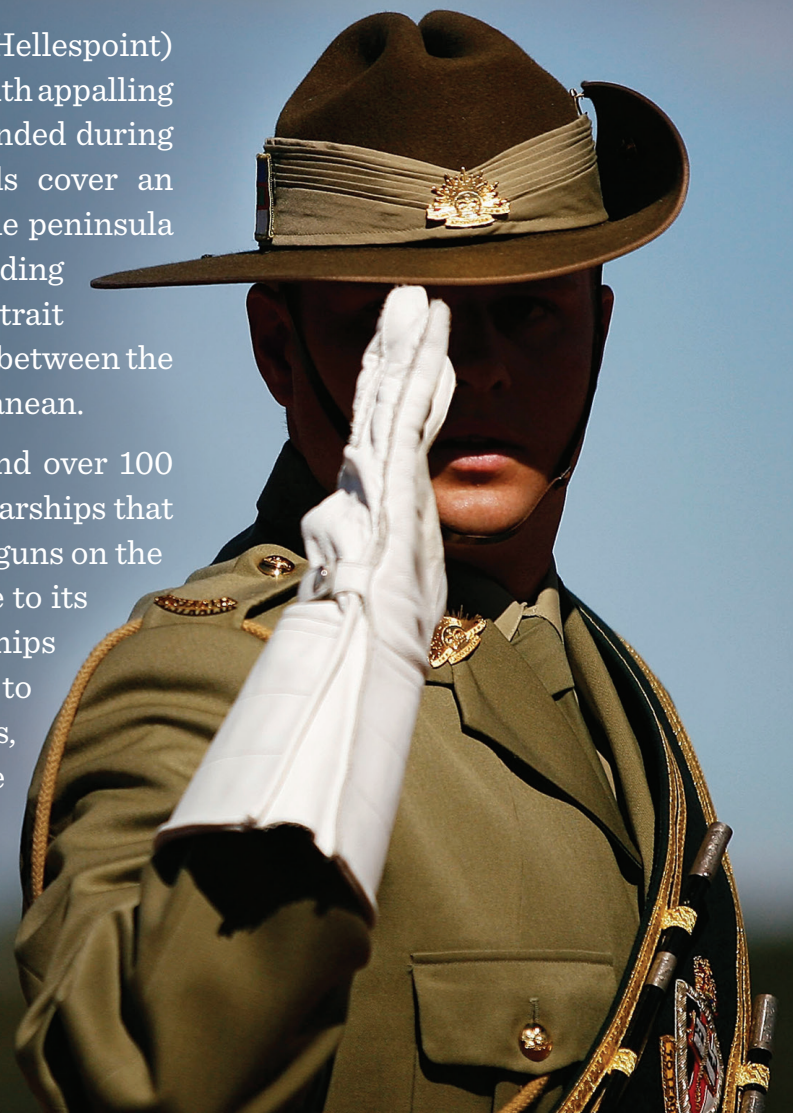
to Troas in 2 Cor 2:12 and 2 Tim 4:13. Alexandria Troas remains a titular see of the Roman Catholic Church. When you enter the ancient site today you can clearly see traces of the city walls which were fortified with towers, some sections are well preserved. One of the major entrances to the city was the Eastern gate, known as Neandria gate, which was

built in the 3rd century BC. It has a circular atrium (20 meters in diameter) with towers on both sides. There are remains of a bath and a gymnasium. The aqueduct was built by emperor Trajan. The harbour is fully silted today. On the highest point of the site you can see the Hellenistic theater, which offered spectators a great view of the city.

GALLIPOLI PENINSULA


The World War I battle for control of the Dardanelles (Hellespoint) strait was fought mainly on Turkey's Gallipoli peninsula, with appalling casualties. Around 100,000 were killed and 400,000 wounded during the nine-month campaign (1915-1916). The battlefields cover an extensive area from Cape Helles at the southern tip of the peninsula north for over 35 km (22 miles) to the Anafartalar hills. Invading armies and navies have coveted the strategic Dardanelles strait since the days of the Trojans because it controls sea traffic between the Black Sea, the Sea of Marmara, and the Aegean/ Mediterranean.

Only 1.2 km wide at its narrowest point (Kilitbahir), and over 100 meters deep, the Dardanelles is also the key to Istanbul: warships that could get through the Dardanelles could easily train their guns on the sultan's palace in Istanbul and bring the Ottoman Empire to its knees. The British navy wanted very much to get its battleships through the Dardanelles and attack Constantinople to knock the Ottoman Empire, an ally of the Central Powers, out of World War I. Ottoman forces, some of whom were commanded by Lieutenant Colonel Mustafa Kemal (later Atatürk) knew that if the Allied ships got through, it might mean the conquest of their country. Today, the Gallipoli battlefields are silent, preserved as a national park strewn with marble and bronze monuments, among the most emotionally touching places to visit in Turkey.



AN AMAZING NEWCOMER! TROY MUSEUM

Four thousand years of history have been made more accessible to visitors with the opening of a high-tech museum at the archaeological site of Troy, best known as the setting for the ancient Greek poet Homer's epic *The Iliad*. The 2000 artefacts on display include 24 delicate pieces of gold jewelry, dating to around 2400 BCE, that were previously held by the Penn Museum in the United States.



The visitors of the Troy Museum at the entrance of the archaeological site begin a journey through time by descending down a ramp. Here, they learn about 10 different cities located in various layers of Troy. At the entrance, there's a display of Troas and its surroundings in addition to charts of archeological and archaeometric dating methods. The museum also exhibits remains of Trojan treasures from Istanbul Archaeology Museum and the Troy gold brought from the U.S. by the Republic of Turkey Ministry of Culture and Tourism in 2014. Following the ramp, findings of Troy and the exhibitions in the interactive halls end at the museum's observation deck where the guests can examine the landscape that witnessed Homer's epics and the topography expanding from Mount Ida to the Dardanelles, Europe to Asia, thanks to information display boards. Troy is not just an archaeological site; its meaning goes well beyond that: Troy Museum is also the first place to apply the principle of exhibiting findings where they have been excavated. The museum is exciting because it brings together the legendary city of antiquity and modern times.



VITICULTURE, AN OLD HERITAGE

Viticulture and wine making on the island has a heritage of 3000 years, reaching from the past of the island to the present. The grape bunches on the coins of Tenedos date back to 5C BC, and many old sources which mention Bozcaada wine from Homer to Evliya Çelebi's travel book carry the traces of this deep rooted tradition. The island, whose domination was fought over because of its strategic position, encountered different cultures at different times. All these cultures had a point in common though, and



that was the connection they had with the vineyards. The north winds, a gift of nature to this small Aegean island create the ideal environment for viticulture. It is as if the island's peculiar climate and the soil got together to choose the right plant for growing and carried it to this day from years ago.

Almost half the island is covered with vineyards. Their appearance, which changes with the seasons, together with the vineyard houses are the indispensable images of the panorama of the island. Other than traditional viniculture, there are high tech and wire systems both of

which have become popular in the last few years. Irrigation is not used on the island's vineyards and the protective measures applied are close to those of organic agriculture.


Support is given by the island's wine manufacturers, district officials and the Municipality. All through these vivacious three days, the streets of the island, which smell of grapes and wine, are filled with a sweet excitement. People gather in front of wine stores, some even sing and dance. People drink wine as they talk about wine. A glass of wine will accompany you as you sit around the fire in a magnificent cove, or in a Vivaldi concert given in an ancient wine house, or as you listen to live Gypsy music on one of the streets of the island. The wine tasting days are a good excuse to visit the island while it is still not very crowded.

WINE MAKING AND VINEYARDS

It is a fact that the islanders have been engaged with viticulture for centuries. It is impossible not to think of winemaking wherever grapes are grown. For many years winemaking was in the hands of the Greeks. The Turks kept away from winemaking due to religious reasons for many years. However, after 1925 they also begin to become involved in winemaking. In the years between 1960-80, this tradition of the island reached a peak. In these years there were 13 wine manufacturers.

With the 80s a period of unproductiveness began which continued until the government aid of 1998. After this date, the modernization of the manufacturer's buildings, the growing of better quality grapes and the steps taken to becoming brands perhaps herald a return to the good days of Bozcaada wine making. Viticulture and wine making are two subjects that people talk the most about. Viticulture is learned early in life. There is virtually no adult who does not know how to make wine.

Wineyards cover the 10.560.000 sq.mt of the island and Bozcaada is on the viniculture literature with its grapes such as Karakız (Kuntra), Karalahana and Vasilaki raised for wine and the famous delicious Çavuşüzümü, which is the indispensable fruit of the meals. Here, viniculture is as old as the island itself. Tenes, the island named after, has found a wild vine around Poyraz Port of today and he has improved it and produced the vine called "kuntra". Grapes are the inseparable part of life in Bozcaada even Tenes coins of BC have grape bunches on them also bunches of grapes hang down from the balconies of beautiful old houses on narrow streets. There are thousands of square meters of vineyards to visit in the island.



REGIONAL TASTES

Tomato jam is Bozcaada's most famous jam. Tomato jam and Bozcaada have become intertwined with each other thanks to a 'Rum' family's continuation of this old custom. Another typical Bozcaada delicacy is corn rose syrup. It is made and sold by Ada café in concentrated form in bottles. Oregano grows almost everywhere on the island. Whenever you will walk off road you will smell its fresh and tingling odor around you. You can also buy oregano honey, as there are some small beekeepers who let their bees feed themselves on the natural habitat of the island.



THE ISLAND ARCHITECTURE

The whole of Bozcaada is a natural and historical preservation site. Therefore, all construction work and restoration has to be approved by the Committee for the Historical Preservation of Cultural and Natural Goods. Due to strict control, no unlicensed construction is seen on the island. The historical architectural fabric is preserved and restorations are made taking into account the original architectural style. The centre of the island has two neighborhoods, one of the Turks, the other of the Greeks. In the old days they were separated by a stream. As their names suggest, in the Turkish neighborhood, the population consists mostly of Turks, and

likewise there are more Greeks living in the Greek quarter. Naturally, the architecture in each of these two areas reflects their own cultural characteristics. In the Turkish quarter, there are one story houses and two story houses with bay windows, winding streets and small squares. The Greek neighborhood has been re-established after the great fire at the beginning of the 1900s. It was built according to the grid plan used in many of the ancient cities which consists of intersecting streets of approximately the same width. Big or small, there are no squares among these streets.



GIFTS

Bozcaada has its own kind of gift shops. Most gifts are handmade locally. Ceramics and glass gifts are very popular, for the rest you can buy ethnic clothing. Most designs have grapes, windmills, or the crows as main theme. There is even one store that sells accessories and jewelry with only a grape-wine theme. On the stalls in the town center you will spot ceramics, paintings, and some other original handmade gifts made by Bozcaada's craftsmen. In Bozcaada's art galleries there are exhibitions from various artists from all over Turkey. Here you can buy a more artistic and original gift for yourself or your friends and relatives.

BOZCAADA CUISINE

Thanks to a shared past of more than 500 years the interaction between the Rum and Turkish inhabitants has enriched Bozcaada's cuisine. The island's cuisine has many similarities with the Northern Aegean cuisine.

Seafood, red meat, wild herbs, and olive oil are frequently used on the island. Together with the start of spring the wild herbs seasons begins. Nettle, Cibes, Chicory, and many more are being picked and used. These herbs are used for preparing meze, salads, and börek.

Early in spring is the best time to eat red meat on the island, especially the local lamb and sheep dishes are popular amongst the island folk. Special to the island is its rabbit. If you visit the island during the 'Yerel tatlar' festival you can taste this old 'Rum' delicacy on the food bazar. Squid and octopus are the most commonly used seafood on Bozcaada.



A scenic sunset over the sea with wind turbines on a cliff in the background. The sky is filled with golden and orange clouds, and the sea is a deep blue. The wind turbines are silhouetted against the bright sky.

A LAND OF EVENTS!

BOZCAADA THE DAY OF THE POET AND THE ILIAD READINGS (FIRST WEEKEND OF AUGUST)

This event, which has been taking place on the first weekend of each August, was initiated by the personal endeavors of the famous Turkish journalist Haluk Sahin. It has already become a traditional festival. Each year a different poet is invited for this gathering. One of the well-known Turkish poet will lead those who love poetry. Not only will people get a chance to listen to poet's poetry read by himself but they will also have the chance to hear Homer's world famous epic Iliad, the story of which passes in Troy, read in various languages. It is not a coincidence that Bozcaada is chosen for this activity. It is situated right opposite the ancient Troy, on Hisarlik Hill. Bozcaada was a shelter for the Achaeans from the Trojans all through the Trojan war. Even when the famous Trojan horse trick was being carried out the Achaean fleet waited for the sign from the opposite bank to arrive in a harbour behind on the rear part of the island. The Iliad readings start with dawn in Troy. The crowd gets together in harmony with the early morning calm waiting for the reading to continue from where it stopped the year before.

BOZCAADA INTERNATIONAL TASTE FESTIVAL (SECOND WEEK-END OF 8-10 SEPTEMBER)

The Festival which is organized by Bozcaada Tourism Managers Association is being held in the second weekend of September every year. The organization starts with delicious Island and international food tasting in the Island square, continues with a concert given in the castle and ends on Sunday afternoon, when guests are living.



BOZCAADA WINE TASTING DAYS (LAST WEEKEND OF JUNE)

The Festival which is organized by Bozcaada Tourism Managers Association is being held in the second weekend of September every year. The organization starts with delicious Island and international food tasting in the Island square, continues with a concert given in the castle and ends on Sunday afternoon, when guests are living.

The reputation of Bozcaada as an island of wine intensifies each year. Every year the last weekend of June has been chosen for this event, which was held for the first time in the summer of 2005. Support is given by the island's wine manufacturers, district officials and the Municipality. All through these vivacious three days, the streets of the island, which smell of grapes and wine, are filled with a sweet excitement. People gather in front of wine stores, some even sing and dance. People drink wine as they talk about wine. A glass of wine will accompany you as you sit around the fire in a magnificent cove, or in a Vivaldi concert given in an ancient wine house, or as you listen to live Gypsy music on one of the streets of the island. The wine tasting days are a good excuse to visit the island while it is still not very crowded.



BOZCAADA AYA PARASKEVI DAYS (26TH JULY)

The Festival which is organized by Bozcaada Tourism Managers Association is being held in the second weekend of September every year. The organization starts with delicious Island and international food tasting in the Island square, continues with a concert given in the castle and ends on Sunday afternoon, when guests are living.



BOZCAADA
Cruise Port

TERRA

Turizm ve Ticaret Ltd.Sti.

bozcaadacruiseport.com